

[illegible]

City of Chelan  
Comprehensive Land Use  
Designation & Zoning Map

---

Mayor \_\_\_\_\_ Dated \_\_\_\_\_

---

Planning Commission Chair \_\_\_\_\_ Dated \_\_\_\_\_

Dated: December 22, 2017  
Printed: February 22, 2019

Land Use Designation and Zoning in accordance  
with 2017 Comprehensive Plan













Dated: December 22, 2017  
Printed: February 22, 2019



 County Boundaries  
 Urban Growth Area Boundary  
 City Boundaries

- Apple Blossom Center
- The Lookout
- Live-Work Overlay
- T-A Cluster Overlay

-  Airport (A)
-  Highway Service Commercial (C-HS)
-  Waterfront Commercial (C-W)
-  Downtown Mixed Use (DMU)

	Downtown Mixed Residential (DMR)		Multi-Family Residential (R-M)
	Downtown Single Family (DSF)		Special Use District (SUD)
	Downtown Public (DP)		Tourist Accommodation (T-A)
	Public Lands and Facilities (PLF)		Tourist Mixed Use (TMU)
	Single Family Residential (R-L)		Warehouse and Industrial (W-I)

0 0.5  
Miles